


- Ephemeral Stream
- Road
- Fee Boundary
- Flowage Easement
- Top of Dam Pool, 4056.3 ft
- Embankment
- Spillway
- ▨ Hondo Canyon Grazing Allotment
- ▨ Two Rivers Dam Grazing Allotment
- Land Ownership
 - Bureau of Land Management
 - State of New Mexico
 - Private

Map is for planning purposes only. Land ownership from the Bureau of Land Management Surface Management Agency, 2025. Grazing Allotments from the Bureau of Land Management, 2013. Boundaries not intended to legally define said boundaries nor to define the limits of jurisdiction or ownership between adjacent property owners.

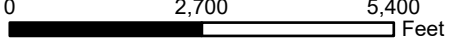



**U.S. ARMY CORPS
OF ENGINEERS
ALBUQUERQUE DISTRICT**

SANTA ROSA LAKE

NEW MEXICO

**TWO RIVERS DAM
LAND USE CLASSIFICATION**



Map Date: 25 August 2025